

PRIMARY SURVEY CONTROL SHEET

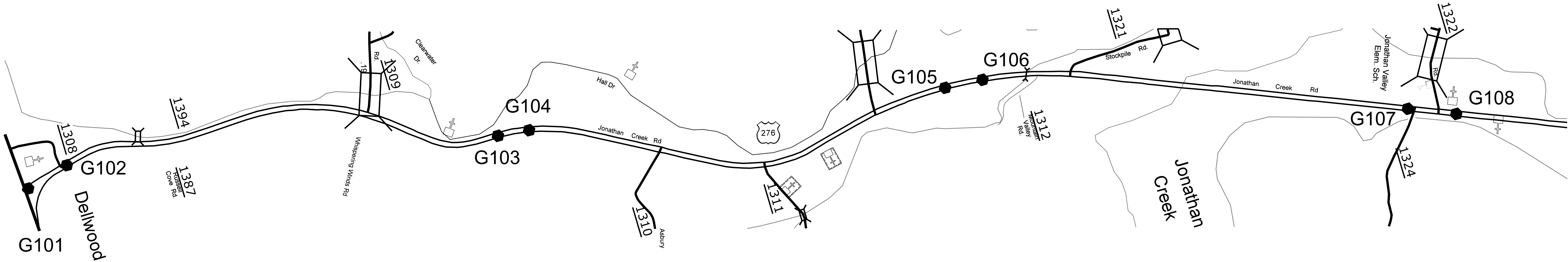
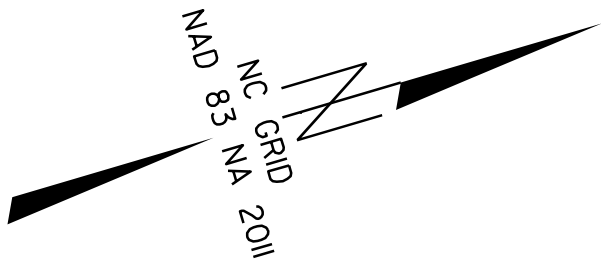
I, BRIAN BARWATT, PLS, CERTIFY THAT THE PRIMARY PROJECT CONTROL WAS PERFORMED UNDER MY SUPERVISION FROM AN ACTUAL GPS SURVEY MADE UNDER MY SUPERVISION AND THE FOLLOWING INFORMATION WAS USED TO PERFORM THE SURVEY:

CLASS OF SURVEY: AA  
TYPE OF GPS FIELD PROCEDURE: VRS  
DATES OF SURVEY: 3/18/2019  
DATUM/EPOCH: NAD 83/NA 2011  
PUBLISHED/FIXED-CONTROL USE: N/A  
LOCALIZED AROUND: G106  
NORTHING: 682555.5150  
EASTING: 804080.4560  
COMBINED GRID FACTOR: 0.999766406  
VERTICAL DATUM: NAVD 88  
GEOID MODEL: G12BNC  
UNITS: U.S. SURVEY FEET

THIS 4TH DAY OF FEBRUARY, 2025.

DocuSigned by:  
*Brian Barwatt*  
PROFESSIONAL LAND SURVEYOR L-4727

PRIMARY CONTROL TABLE				
POINT	DESC	NORTH	EAST	ELEVATION
G101	G-101	669231.7540	801753.3560	2757.83
G102	G-102	669847.1150	801591.5210	2740.75
G103	G-103	675788.4270	802909.4430	2689.99
G104	G-104	676230.3810	802957.9930	2681.72
G105	G-105	682019.0640	804040.1710	2616.83
G106	G-106	682555.5020	804080.4520	2611.39
G107	G-107	688186.4040	806165.7620	2558.04
G108	G-108	688820.2960	806427.4530	2552.97




NOTES:

1. THE SURVEY CONTROL DATA FOR THIS PROJECT HAS BEEN COMPILED FROM VARIOUS SOURCES. IF FURTHER INFORMATION REGARDING PROJECT CONTROL IS NEEDED, PLEASE CONTACT THE LOCATION AND SURVEYS UNIT.

BP14.R030

R/W 02C-I

NORTH CAROLINA  
DEPARTMENT  
OF TRANSPORTATION



PROFESSIONAL LAND  
SURVEYOR

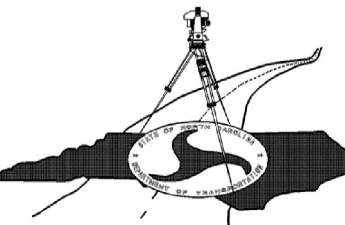


DOCUMENT NOT CONSIDERED  
FINAL UNLESS ALL SIGNATURES  
ARE COMPLETED

2024 STANDARD  
SPECIFICATIONS

TIP PROJECT: BP14.R030  
County: Haywood

PREPARED FOR



LOCATION AND  
SURVEYS UNIT

PREPARED BY:  
LOCATION AND SURVEYS  
DIVISION 14  
122 RONNIE LANE  
SYLVA, NC 28779